

DEC 14 1999 *AA/BS*

ORDINANCE NO. 99- 21

Effective Date:  
December 20, 1999

**AN ORDINANCE AFFECTING THE USE OF LAND IN UNINCORPORATED ORANGE COUNTY, FLORIDA; AMENDING CHAPTER 38 ("ZONING") AND CHAPTER 31.5 ("SIGNS") OF THE ORANGE COUNTY CODE; AMENDING DEFINITION OF "TOURISM DISTRICT"; AMENDING MAP OF "TOURISM DISTRICT"; AMENDING RELATED SECTIONS OF ORANGE COUNTY CODE REFERENCING "TOURISM DISTRICT"; AND PROVIDING AN EFFECTIVE DATE**

BE IT ORDAINED BY THE BOARD OF COUNTY COMMISSIONERS OF ORANGE COUNTY, FLORIDA:

**Section 1. General.** Chapter 38 ("Zoning") and Chapter 31.5 ("Signs") of the Orange County Code are amended as set forth in Sections 2 through 4 below, with the new language being shown by the underlines and the deleted language being shown by the strikethroughs.

**Section 2. Amendment to Section 38-1.** Section 38-1 ("Definitions") is amended by amending the definition for "tourism district" to read as follows:

*Tourism district* shall mean the area or areas which the board of county commissioners by ordinance shall from time to time determine to be those areas of the county which lie outside the boundaries of the Reedy Creek Improvement District and outside the boundaries of any municipality and which contain the most frequent and intense tourist activity. (A map of the tourism district shall be attached to the ordinance defining or amending the boundaries of the tourism district and such map shall be available for inspection in the office of the ~~zoning manager~~ clerk to the board.)

In all other respects, Section 38-1 shall remain unchanged.

**Section 3. Amendment to Map of "Tourism District."** The "tourism district," as the term is defined in Section 38-1 of the Orange County Code, is the geographical area demarcated by the bold lines depicted on the oversized map attached hereto and incorporated herein by reference

as **Appendix “A.”** The tourism district demarcated on the attached map shall supersede and replace any and all other maps depicting the “tourism district,” including the map attached to Ordinance No. 94-14, as amended by the map attached to Ordinance No. 98-23.

**Section 4. Amendments to Sections 31.5-161 and 38-1423.** Section 31.5-161 (“Scope [of Tourist Commercial Development Division of Chapter 31.5 of Orange County Code regulating Signs]”), and Section 38-1423 (“Shooting galleries and firearm sales in tourist district”) are amended to respectively read as follows:

- **Sec. 31.5-161. Scope.**

This division applies within the “tourism district,” as the term is defined in section 38-1 of the Orange County Code, as it may be amended from time to time. ~~geographical area demarcated by the bold lines depicted on the map attached to Ord. No. 98-23 and incorporated herein by reference as Exhibit “A-1” and Exhibit “B,” the original of which are available for inspection in the office of the zoning manager.~~


- **Sec. 38-1423. Shooting galleries and firearm sales in tourismt district.**

...

(b) *Prohibitions against shooting ranges and firearms.* Notwithstanding anything to the contrary in the Orange County Code, the following activities are prohibited in the “tourism district,” as the term is defined in section 38-1 of the Orange County Code, as it may be amended from time to time: . . .


**Section 5. Effective date.** This ordinance shall become effective pursuant to general law.

ADOPTED THIS 14TH DAY OF DECEMBER, 1999.




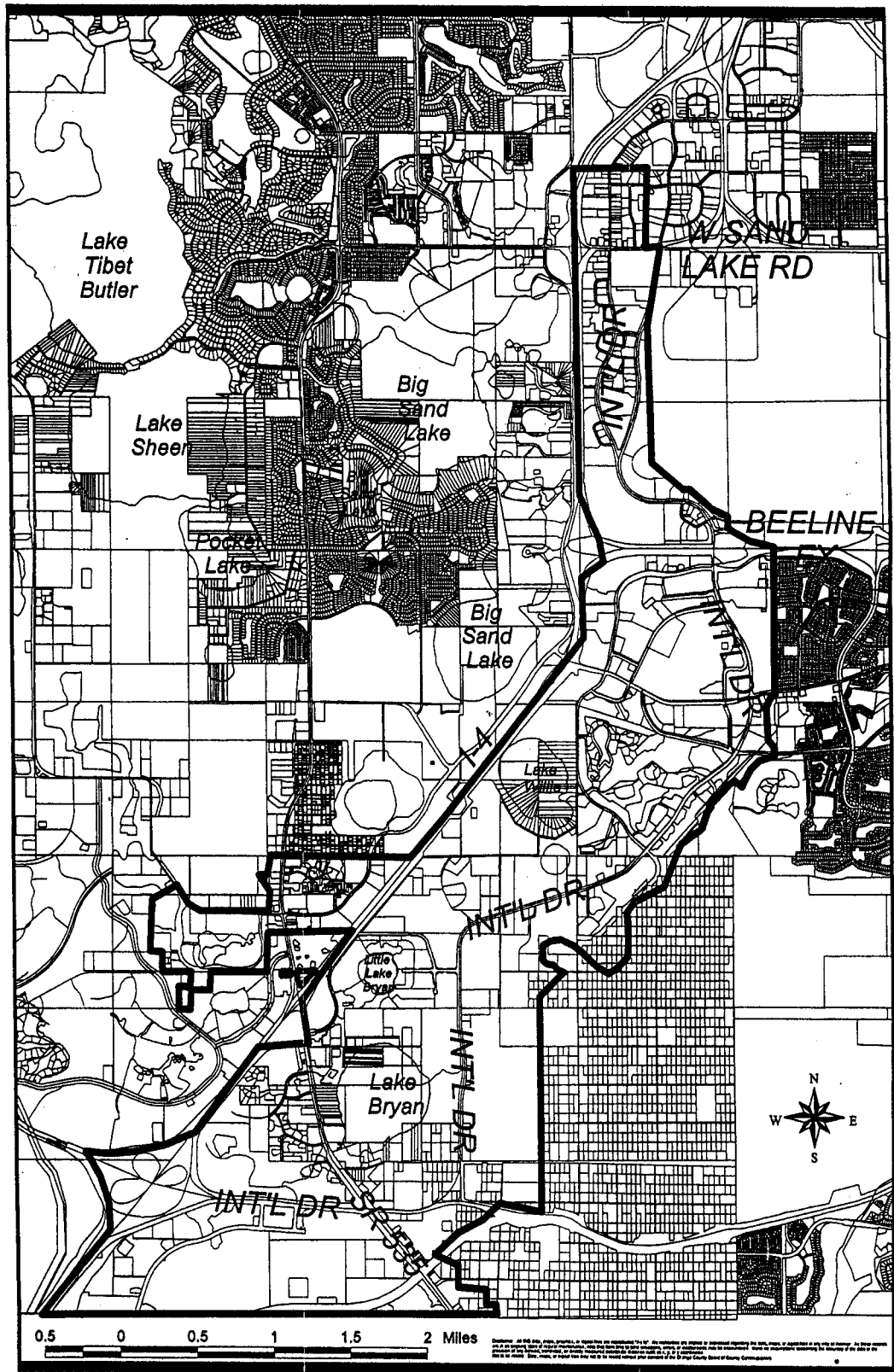
ORANGE COUNTY, FLORIDA

By: Board of County Commissioners

By:   
For Mel Martinez, County Chairman

ATTEST: Martha O. Haynie, County Comptroller  
As Clerk of the Board of County Commissioners

By:   
Deputy Clerk



Appendix A